



International Journal of Climate Change Strategies and Management

Contextual vulnerability of rainfed crop-based farming communities in semi-arid Zimbabwe: A case of Chiredzi District

Obert Jiri, Paramu L. Mafongoya, Pauline Chivenge,

Article information:

To cite this document:

Obert Jiri, Paramu L. Mafongoya, Pauline Chivenge, (2017) "Contextual vulnerability of rainfed crop-based farming communities in semi-arid Zimbabwe: A case of Chiredzi District", International Journal of Climate Change Strategies and Management, <https://doi.org/10.1108/IJCCSM-03-2017-0070>

Permanent link to this document:

<https://doi.org/10.1108/IJCCSM-03-2017-0070>

Downloaded on: 18 September 2017, At: 08:29 (PT)

References: this document contains references to 43 other documents.

To copy this document: permissions@emeraldinsight.com

Access to this document was granted through an Emerald subscription provided by

Token:Eprints:82U6SUPD5PUND62NRKIM:

For Authors

If you would like to write for this, or any other Emerald publication, then please use our Emerald for Authors service information about how to choose which publication to write for and submission guidelines are available for all. Please visit www.emeraldinsight.com/authors for more information.

About Emerald www.emeraldinsight.com

Emerald is a global publisher linking research and practice to the benefit of society. The company manages a portfolio of more than 290 journals and over 2,350 books and book series volumes, as well as providing an extensive range of online products and additional customer resources and services.

Emerald is both COUNTER 4 and TRANSFER compliant. The organization is a partner of the Committee on Publication Ethics (COPE) and also works with Portico and the LOCKSS initiative for digital archive preservation.

*Related content and download information correct at time of download.

Contextual vulnerability of rainfed crop-based farming communities in semi-arid Zimbabwe

A case of Chiredzi District

Obert Jiri

*School of Agricultural, Earth and Environmental Sciences,
University of KwaZulu-Natal, Scottsville, South Africa,
and Faculty of Agriculture, University of Zimbabwe, Harare, Zimbabwe*

Paramu L. Mafongoya

*School of Agricultural, Earth and Environmental Sciences,
University of KwaZulu-Natal, Scottsville, South Africa, and*

Pauline Chivenge

*International Crops Research Institute for the Semi-Arid Tropics, Bulawayo,
Zimbabwe, and School of Agricultural, Earth and Environmental Sciences,
University of KwaZulu-Natal, Scottsville, South Africa*

Rainfed crop-based farming communities

Received 20 March 2017

Revised 20 April 2017

9 May 2017

12 June 2017

Accepted 13 July 2017

Abstract

Purpose – The purpose of this paper is to assess smallholder farmers' vulnerability to climate change and variability based on the socioeconomic and biophysical characteristics of Chiredzi District, a region that is susceptible to the adverse effects of climate change and variability.

Design/methodology/approach – Vulnerability was assessed using the Vulnerability to Resilience and the Climate Vulnerability and Capacity frameworks.

Findings – The major indicators and drivers of vulnerability were identified as droughts, flash floods, poor soil fertility and out-migration leaving female- and child-headed households. From sensitivity analysis, it was shown that different areas within the district considered different biophysical and socioeconomic indicators to climate change and variability. They also considered different vulnerability indicators to influence the decisions for adaptation to climate change and variability.

Originality/value – The results of this study indicate that the area and cropping systems are greatly exposed and are sensitive to climatic change stimuli, as shown by the decline in main cereal grain yield. These results also showed that there is a need to define and map local area vulnerability as a basis to recommend coping and adaptation measures to counter climate change hazards.

Keywords Adaptive capacity, Vulnerability, Smallholder farmers, Sensitivity, Exposure

Paper type Research paper



Funding: This study was funded by the National Research Foundation of South Africa through the Research Chair: Agronomy and Rural Development, University of KwaZulu-Natal, Pietermaritzburg, South Africa.

1. Introduction

Understanding people's vulnerability to climate change and variability is complex, as this depends on both biophysical and socioeconomic drivers of climate change impact that determine the capacity to cope and adapt (Berkes, 2007). The vulnerability of a society to climate disasters such as drought depends on several factors such as population, technology, policy, social behavior, land use patterns, water use, economic development and diversity of economic base and cultural composition (Wilhite *et al.*, 2014). Prevalence of drought and decline in food availability should not necessarily lead to famines and loss of livelihoods. Whether food availability decline would lead to disaster will depend on capability failure, which in turn depends on market access and people's social, economic and political entitlements (The World Bank and GFDRL, 2013). In sub-Saharan Africa, rainfed agriculture provides about 90 per cent of the region's food and feed, and it is the principal source of livelihood for more than 70 per cent of the population (Bauer and Scholz, 2010). Because of heavy dependence on rainfed agriculture, about 60 per cent of sub-Saharan Africa is vulnerable to frequent and severe droughts (Viljoen, 2014).

As indicated, the level of vulnerability of a society exposed to climate change impacts is contextual, and depends on many factors. Therefore, vulnerability should be understood in the context of a systems approach to a hazard in a temporal reference (Joshua Ndiweni *et al.*, 2014). Vulnerability to climate impacts is defined in many ways and has different meanings when used in different disciplines and contexts (Brooks, 2003; Gbetibouo *et al.*, 2010; Gitz and Meybeck, 2012).

According to the IPCC (2007), climate change vulnerability is:

The degree to which a system is susceptible to, and unable to cope with, adverse effects of climate change, including climate variability and extremes. Vulnerability is a function of the character, magnitude, and rate of climate change and variation to which a system is exposed, its sensitivity, and its adaptive capacity.

Smallholder farmers' vulnerability to climate change and variability can, therefore, be described in relation to exposure to increased temperatures, the sensitivity of crop yields to the increased temperature and the ability of the farmers to adapt to the effects of this exposure and sensitivity. This adaptation could be by planting more drought-tolerant crop varieties or diversification into new crops, for instance. The IPCC (2007) definition highlights three components of vulnerability: exposure, sensitivity and adaptive capacity. This means that a system exposed and sensitive to the impacts of climate change but with limited adaptive capacity is vulnerable. In contrast, a system is less vulnerable if it is less exposed, is less sensitive or has a strong adaptive capacity (Santiago, 2001; Smit and Wandel, 2006).

Adger (2006) points out that there are two climate change vulnerability concepts. These are outcome and contextual vulnerability, which differ depending on interpretation of vulnerability as being the end-point or the starting point of the analysis. The outcome vulnerability ("end-point" interpretation) concept considers vulnerability as the (potential) net impact of climate change on a specific exposure unit (which can be biophysical or social) after feasible adaptations are taken into account. Contextual vulnerability ("starting point" interpretation), on the other hand, considers vulnerability as the present inability of a system to cope with changing climate conditions, whereby vulnerability is seen to be influenced by changing biophysical conditions as well as dynamic social, economic, political, institutional and technological structures and processes. In the contextual approach, vulnerability is seen as a characteristic of ecological and social systems that is determined by multiple factors and processes (Adger and Kelly, 1999; Adger, 2006; Eriksen *et al.*, 2011). Contextual

vulnerability approaches focus more on the current socioeconomic determinants or drivers of vulnerability, such as social, economic and institutional conditions. Specific factors that can affect vulnerability include, for example, marginalization, inequity, food and resource entitlements, presence and strength of institutions, economics and politics (Kelly and Adger, 2000; Reed *et al.*, 2005). Thus, contextual vulnerability explicitly recognizes that vulnerability to climate change is not only a result of biophysical events alone but also influenced by the contextual socioeconomic conditions in which climate change occurs. The contextual approach builds on the dual consideration of socioeconomic and biophysical aspects that make a system vulnerable (Turner *et al.*, 2010). The contextual approach emphasizes that the social and ecological context in which climate change occurs is likely to be as important as the climatic shock itself (Eriksen, 2000; Eriksen *et al.*, 2011; Turner *et al.*, 2010).

This observation has been ascertained by quantitative agricultural research, such as quantitative work on the socioeconomic factors that make grain harvests in China sensitive to rainfall anomalies (Li *et al.*, 2013). Different crop yields during drought periods in Mexico could not be solely explained by different precipitation patterns but were strongly influenced by different land tenure and the historical biases of farmers' access to productive resources (Eriksen *et al.*, 2009). In North America, Niggol Seo *et al.* (2008) find that about 39 per cent of the variations in average crop failure rates across the USA can be explained by variations in soils and climate, which basically implies that other factors such as management skills, socioeconomic, institutional and political conditions account for the remaining 61 per cent.

Therefore, from the contextual interpretation, vulnerability can be reduced by modifying the contextual conditions in which climate change occurs so that individuals and society are enabled to better adapt to changing climatic stimuli (Adger, 2006; Leary *et al.*, 2006; Osman-Elasha *et al.*, 2006). This study explores the biophysical and socioeconomic factors that make the smallholder farmers of Chiredzi District, Zimbabwe, vulnerable to climate change variability. It further explores the options that can be adopted to increase adaptive capacity and reduce vulnerability.

2. Methodology

2.1 Site description

The study was conducted in Chiredzi District which is located south east of Zimbabwe. Chiredzi District lies in Masvingo Province. The district is found in natural agroecological region V of Zimbabwe (Zimbabwe Meteorological Department, 2006). In Zimbabwe, natural region V is characterized by aridity and uncertain rainfall patterns. Chiredzi receives mean annual rainfall of 450-600 mm, with mean annual evaporation exceeding 1,800 mm. Historical data show that surface temperatures in the district have warmed by 0.6°C from 1966 to 2005, and are projected to rise to 1.5-3.5°C by about 2050 (Davis, 2011; Zimbabwe Meteorological Department, 2006). Despite the aridity of the district, the main source of livelihood for households in Chiredzi is agriculture.

2.2 Data collection for vulnerability assessment

This study used the Vulnerability to Resilience Framework developed by Practical Action (Pasteur, 2011) and the Climate Vulnerability and Capacity Analysis Handbook developed by Care (2009), to analyze local-level vulnerability. The tools generally recognize that individuals and communities are vulnerable in different ways. A summary of the tool is represented in Figure 1. However, the governance component was beyond the scope of this study. The tools used key informant interviews, household interviews, focus group

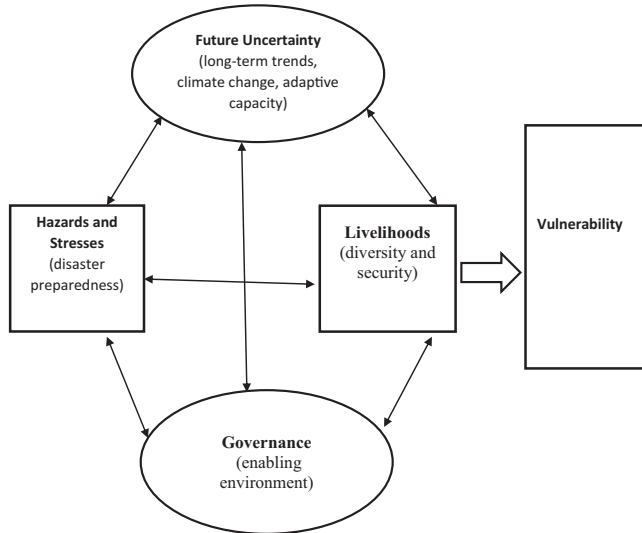


Figure 1.
Framework of
vulnerability

Source: Adapted from Pasteur (2011)

discussions and secondary data. Four focus group discussions were held and 100 households were interviewed across four wards of the district (Ward 4 – Mupinga, 6 – Dzinzela, 8 – Chibwedziva and 25 – Muteo). Key informant interviews were done with local government officials, agricultural extension officials, community leaders and the elderly people in the communities.

This assessment, based on the IPCC definition, attempted to quantify the three components by identifying appropriate indicators and combining them into indices for each. The components were then combined into an integrated index of vulnerability. The indicators used for the components included both biophysical (primarily for exposure and sensitivity) and socioeconomic (mainly for adaptive capacity) sources (Adger *et al.*, 2004; Wheeler, 2011). The arithmetic model for assessment of the two sub-indices of exposure and sensitivity, minus the adaptive capacity, obtained the final value of the vulnerability [equation (1)]:

$$\text{Vulnerability Index} = (\text{exposure} + \text{sensitivity}) - \text{adaptive capacity} \quad (1)$$

2.2.1 Assessment of exposure to climate change. The exposure component of vulnerability evaluated characteristics of the local climate, described as changes and likely in key baseline climatic variables (temperature and rainfall). The assessment was based on the analysis of historical observations of temperature and precipitation in the 10-year baseline period (2000-2010). Because climatic threats are different for each season, there are no reasons to consider an exposure to their stressors in annual climatic variables.

2.2.2 Assessment of sensitivity. Sensitivity assessment was done on biophysical and socioeconomic parameters. These parameters were defined by a set of indicators (Table I). Biophysical indicators were soil fertility, soil geomorphologic processes, droughts and flash floods. The socioeconomic indicators were local area population and character of household (female-headed, child-headed, migration).

2.2.3 *Weighting of vulnerability.* The components of vulnerability (exposure, sensitivity and adaptive capacity) were weighted on the basis of vulnerability index (calculated using equation (1) above).

3. Results

3.1 *Defining local vulnerabilities*

The farmers (in focus group discussions) and key informants indicated that vulnerability to climate change is broad. However, the common indicators identified are shown in Table I. The increased frequency of droughts and other extreme events was noted as a major cause of increased vulnerability of individual households and the farmers. Increased food insecurity and poverty was identified as a key indicator to vulnerability to climate change and variability.

3.2 *Assessment of exposure to climate change*

The assessment was mainly focused on the trends (and therefore impacts) of ambient temperature and precipitation. Chiredzi District is located in a semi-arid zone where rainfall is the main limiting factor for crops production, and any further aridization on its territory could substantially influence the productivity. The observed temporal variability of temperature and rainfall indicated certain widespread exposure to climatic conditions of the district (Figures 2 and 3). Over the 32-year period of 1980 to 2012, there was a decline in annual rainfall of 2.5 mm per year as shown in Figure 2. The temperature trend, however, shows an increase in annual mean temperature over the same period (by a factor of 0.04°C per year, Figure 3).

3.3 *Assessment of sensitivity*

The biophysical status of the agricultural land defines environmental sensitivity, mainly the anthropogenic load on the land. In these assessments, all indicators were treated as independent, and the ranking by a particular indicator implied equality of the rest. In addition to biophysical indicators, four socioeconomic indicators were ranked. The resulting sensitivity showed that female-headed households are considered to have more sensitivity to climatic threats (Table II).

3.4 *Sensitivity of main crops to rainfall*

Correlation of rainfall variability and cereal grain output in Chiredzi District (1990-2012) is shown in Figure 4 (maize) and Figure 5 (sorghum). The maize correlation shows a trend of continued decline of maize output with continued decline in rainfall amounts. While sorghum is more drought-tolerant, the results also indicate a declining trend in sorghum output.

Indicator of vulnerability	Description
History of disasters	Perpetual droughts (1 good season in 10 years) Increase in flash floods
Other events or trends (temperature/rainfall)	More prolonged droughts
Food insecurity	More young people and men migrating to urban areas and other countries
Poverty	Perpetual food insecurity Women- and child-headed households considered poorest Households with many young children considered poor

Table I.
Defining vulnerabilities by farmers in Chiredzi District

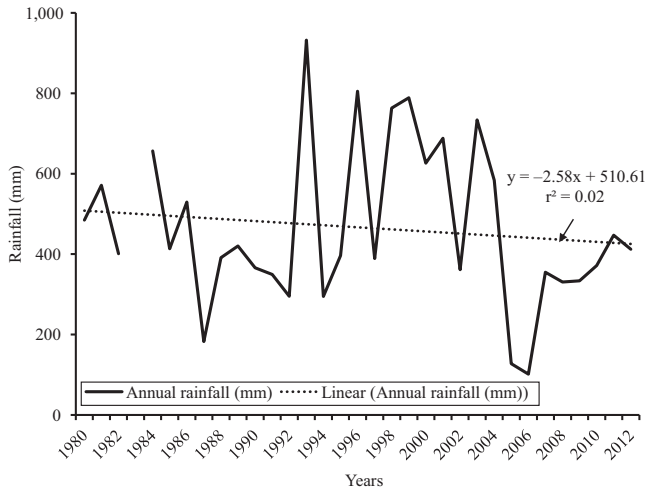


Figure 2.
Long-term rainfall
trends in Chiredzi
District between 1980
and 2012

Source: Chiredzi Research Station Temperature records, 2015

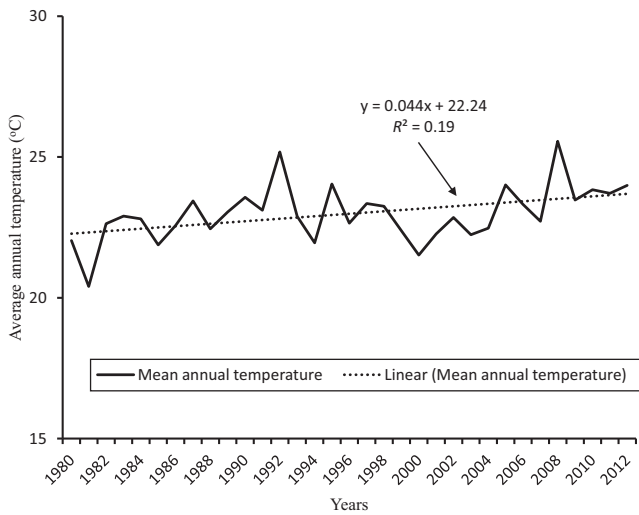


Figure 3.
Long-term annual
temperature trend for
Chiredzi District

Source: Chiredzi Research Station Temperature records, 2015

3.5 Assessment of adaptive capacity

Adaptive capacity was evaluated as the function of a set of general economic and agricultural indicators (Table III). The higher the levels of each of these indicators, the higher its adaptive capacity to climate change; the sum of indicators' ranks determines its adaptive capacity relative to other areas. Table III shows that Ward 25 had more adaptive capacity than Ward 6, for instance.

3.6 Weighting of vulnerability

The field weighting of vulnerability had positive correlations with climate risk exposure (0.69) and sensitivity (0.74). The adaptive correlation was negative (-0.78). This implies that exposure and sensitivity are positively correlated with vulnerability, if either increases so does vulnerability (Figure 6). Increases in exposure and sensitivity tend to increase vulnerability. For instance, extreme events, environmental issues or climate alone would be sufficient to increase household or community vulnerability. Adaptive capacity should reduce vulnerability and explain why the correlations of variables are negative.

Among the exposure variables, the climatic variables best explained the variance, with a correlation of 0.68 (Table IV). Extreme events (0.61) and environmental problems (0.49) explained less of the variance. Sensitivity and adaptive capacity weightings are also shown in Table IV.

4. Discussion

Smallholder rainfed farming is highly exposed to climate change and vulnerability. These results show a decreasing trend in rainfall in Chiredzi District (Figure 1). According to literature, this trend is expected to continue as Southern Africa becomes more affected by climate change and variability impacts (Shiferaw *et al.*, 2014; Ziervogel *et al.*, 2014). This agrees with simulations of temperature and precipitation under climate change

Ward	Biophysical indicators					Socioeconomic indicators				Final rank	
	Indicators rank					Indicators rank					
	b1	b2	b3	b4	Biophysical indicators rank (b)	s1	s2	s3	s4		Socioeconomic indicators rank (s)
Dzinzela (Ward 6)	7	13	4	6	3	11	12	3	7	4	1
Chibweziva (Ward 8)	2	11	3	4	1	1	6	1	15	1	2
Mupinga (Ward 4)	1	14	10	7	4	2	19	5	1	2	3
Muteo (Ward 25)	4	12	8	6	2	4	18	4	2	3	4

Table II.
Ranking of assessed wards in Chiredzi District in order of sensitivity

Notes: Key: rank score – 1 least sensitive indicator and 20 the most sensitive indicator; b1 = flash floods; b2 = drought; b3 = soil fertility; b4 = geomorphologic processes; s1 = population; s2 = female-headed household; s3 = child-headed household; s4 = migration

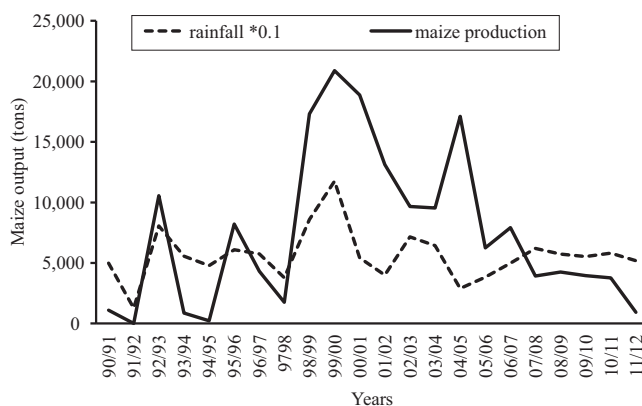


Figure 4.
Sensitivity of maize production to rainfall variability in Chiredzi District

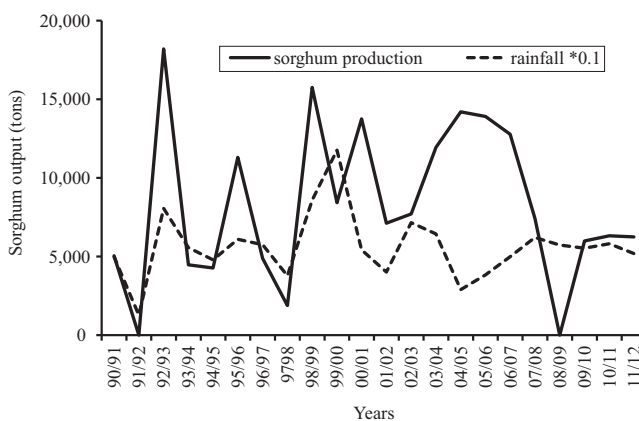


Figure 5.
Sensitivity of sorghum production to rainfall variability in Chiredzi District

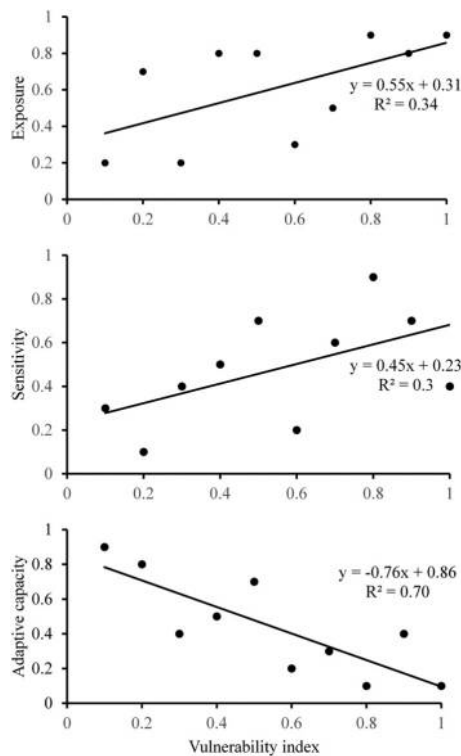
Ward	Adaptation indicators rank				Rank
	a	b	c	d	
Dzinzela (Ward 6)	9	9	1	1	1
Chibweziva (Ward 8)	12	5	2	3	2
Mupinga (Ward 4)	2	13	3	5	3
Muteo (Ward 25)	13	7	5	2	4

Table III.
Ranks of assessed wards in decreasing order of adaptive capacity

Notes: Key: rank score – 1 most used adaptation measure and 20 least used adaptation measure; a = crop diversification; b = livestock diversification; c = market gardening; d = off-farm activities

scenarios which indicate temperature increases from 1 to 2°C and rainfall reductions of 5 to 20 mm (10 per cent) in Southern Africa (Davis, 2011). The combination of changes in temperature and precipitation can lead to a more exposed agricultural sector. This would lead to a decline in crop yields and loss of livelihoods. In terms of vulnerability, smallholder farmers dependent on rainfall would need to adopt more drought-tolerant crops and shift to hardier livestock (Chambwera and Stage, 2010). On the other hand, average annual temperatures are increasing in Chiredzi District. Such warmer temperature would decrease the probability of cropping in the area (the opposite being true for increase in rainfall and decrease in temperature relative to the current conditions) (Lotsch, 2006). Thus, increase in temperature and decrease in rainfall reduce crop and livestock choices and diversification for the smallholder farmers, increasing their vulnerability to climate change and variability. After integrating the exposure and sensitivity variables, it is possible to develop more detailed profiles that may enable governments to target their climate adaptation policies.

These results also further indicate the increased sensitivity, due to droughts and flash floods, of smallholder farmers who depend on rainfall for farming. Prevalence of droughts in Chiredzi District appeared to mask the effects of poor soil fertility on crop production. While it is well established that inherently poor soils limit crop productivity in Africa (Rurinda *et al.*, 2014; Shisanya, 2005; Whitbread *et al.*, 2004), smallholder farmers tended to attributed poor crop yields to drought.



Rainfed crop-based farming communities

Figure 6. Exposure, sensitivity and adaptive capacity contribution to vulnerability index

Dimension	Indicator variables	Correlation with vulnerability
Exposure	Extreme events	0.61
	Environmental problems	0.49
	Climate	0.68
	<i>Index (exposure)</i>	0.73
Sensitivity	Population	0.62
	Health issues	0.41
	Farming	0.72
	<i>Index (sensitivity)</i>	0.71
Adaptive capacity	Labour	-0.63
	Social capital	-0.22
	Access to credit	-0.53
	<i>Index (adaptive capacity)</i>	-0.71

Table IV. Correlation with vulnerability index by indicators of exposure, sensitivity and adaptive capacity

However, adaptation would not be cost-effective if the farmers do not understand their exposure and sensitivity (Nelson *et al.*, 2010). It is supposed that areas where arable lands dominate are more subjected to climate risks and, thus, are more sensitive than, for example, lands under perennial pastures and forests. Also, the larger the built-up area (or the level of urbanization), the higher the physical sensitivity and vulnerability of the area. Soil

degradation and geomorphologic processes (e.g. surface erosion) determine soil quality and ecological conditions (Shiferaw *et al.*, 2014).

Sensitivity also increases with the increasing population (Table IV), particularly increasing share of female populations, which are among the most vulnerable categories (Lotsch, 2006). Growth of a demographic load, described as a ratio of incapacitated household members to the able-bodied household members, indirectly increases its vulnerability. The growth of female- and child-headed households is a direct impact of climate change, as households seek alternatives to climate-sensitive rainfed agriculture. Unfortunately, it is the able-bodied men and young people who migrate to urban areas in search of better livelihoods (Ogalleh *et al.*, 2012). The socioeconomic impacts of such climate-induced migration need further exploration. However, the remaining female- and child-headed households bear the brunt of climatic shocks and risks.

The understanding of the farmers' own vulnerability helps to develop adaptive capacity. While subsistence farmers would continue to use crop and livestock diversification to reduce exposure and sensitivity, there is an increasing trend to focus more on market gardening and off-farm activities (Table III; Coe and Stern, 2011; Li *et al.*, 2013). However, produce from market gardens, despite increasing nutritional security, may be difficult to market when there is surplus (Nelson *et al.*, 2009). Off-farm activities bring with them a lot of socioeconomic challenges as described by Angus and Hassani (2009) and Twerefou *et al.* (2014). The responsiveness of farmers to the impacts of climate change is determined, in principle, by their current adaptive capacity, but that capacity has limits that have already been demonstrated by the losses and damages associated with events such as droughts and floods, which cause economic and human losses (Shiferaw *et al.*, 2014). Therefore, the results of this study may enable the shift of adaptation efforts to areas with greater exposure, increased sensitivity or lower adaptive capacity.

5. Conclusion

While perhaps most difficult to evaluate, subsistence farmers' vulnerability in terms of climate change must be addressed to save livelihoods. It is the poorest members of these areas or those that could be made poor by climate change that are most at risk. The wide uncertainty with regard to local and regional climate change means it is difficult to rule out negative possibilities for any area. Thus, without even considering specific climate scenarios, we can assert that those who are currently poor, malnourished and dependent on local production for food are the most vulnerable in terms of hunger and malnutrition to climate change of the world's populations. Similarly, severe economic vulnerability is also most likely where a large share of the population depends on agriculture, leaving little alternative employment opportunities. Such vulnerability, from the contextual interpretation, can only be reduced by minimizing and modifying the contextual conditions of exposure and sensitivity to climate risk and increasing indicators of adaptive capacity, so that individuals and communities are enabled to better adapt to changing climatic stimuli.

References

- Adger, W.N. (2006), "Vulnerability", *Global Environmental Change*, Vol. 16 No. 3, pp. 268-281.
- Adger, W.N. and Kelly, P.M. (1999), "Social vulnerability to climate change and the architecture of entitlements", *Mitigation and Adaptation Strategies for Global Change*, Vol. 4 Nos 3/4, pp. 253-266.

- Adger, W.N., Brooks, N., Bentham, G., Agnew, M. and Eriksen, S. (2004), "New indicators of vulnerability and adaptive capacity", *Tyndall Centre Technical Report, No.7*, Tyndall Centre for Climate Change Research, University of East Anglia, Norwich.
- Angus, S.D. and Hassani, M. (2009), "Climate change impacts and adaptation in Bangladesh: an agent-based approach", 18th World IMACS/MODSIM Congress, Cairns, 13-17 July, available at: <http://mssanz.org.au/modsim09>
- Bauer, S. and Scholz, I. (2010), "Adaptation to climate change in Southern Africa: new boundaries for sustainable development?", *Climate and Development*, Vol. 2 No. 2, pp. 83-93.
- Berkes, F. (2007), "Understanding uncertainty and reducing vulnerability: lessons from resilience thinking", *Natural Hazards*, Vol. 41 No. 2, pp. 283-295.
- Brooks, N. (2003), *Vulnerability, Risk and Adaptation: A Conceptual Framework*, Tyndall Centre for Climate Change Research, University of East Anglia, Norwich.
- Care (2009), *Climate Vulnerability and Capacity Analysis Handbook*, Care International, Atlanta, available at: www.careclimatechange.org
- Chambwera, M. and Stage, J. (2010), "Climate change adaptation in developing countries: issues and perspectives for economic analysis", *Structure*, Vol. 92, pp. 39.
- Coe, R. and Stern, R.D. (2011), "Assessing and addressing climate-induced risk in sub-Saharan rainfed agriculture: lessons learned", *Experimental Agriculture*, Vol. 47 No. 2, pp. 395-410.
- Davis, C. (2011), *Introduction Climate Risk and Vulnerability: A handbook for southern Africa*, Council for Scientific and Industrial Research, available at: www.rvatlas.org/sadc
- Eriksen, P.J., Ingram, J.S.I. and Liverman, D.M. (2009), "Food security and global environmental change: emerging challenges", *Environmental Science & Policy*, Vol. 12 No. 4, pp. 373-377.
- Eriksen, S. (2000), *Responding to Global Change: Vulnerability and Management of Local Agro-Ecosystems in Kenya and Tanzania*, Doctor of Philosophy at the University of East Anglia, Norwich.
- Eriksen, S., Aldunce, P., Bahinipati, C.S., Martins, R.D., Molefe, J.I., Nhemachena, C. and Ulsrud, K. (2011), "When not every response to climate change is a good one: identifying principles for sustainable adaptation", *Climate and Development*, Vol. 3 No. 1, pp. 7-20.
- Gbetibouo, G.A., Ringler, C. and Hassan, R. (2010), "Vulnerability of the South African farming sector to climate change and variability: an indicator approach", *Natural Resources Forum*, Vol. 34 No. 3, pp. 175-187.
- Gitz, V. and Meybeck, A. (2012), "Risks, vulnerabilities and resilience in a context of climate change", *Building Resilience for Adaptation to Climate Change in the Agriculture Sector*, pp. 19-36.
- IPCC (2007), "Climate change 2007: the physical science basis", Solomon, S., Qin, D., Manning, M., Chen, Z., Marquis, M., Averyt, K.B., Tignor, M. and Miller, H.L. (Eds), *Contribution of Working Group I to the Fourth Assessment Report of the Intergovernmental Panel on Climate Change*, Cambridge University Press, Cambridge and New York, NY.
- Joshua Ndiweni, N., Musarurwa, C. and Author, C. (2014), "Natural hazards as disasters: mitigation and challenges in Southern Zimbabwe", *Journal of Emerging Trends in Educational Research and Policy Studies (JETERAPS)*, Vol. 5 No. 1.
- Kelly, P.M. and Adger, W.N. (2000), "Theory and practice in assessing vulnerability to climate change and facilitating adaptation", *Climatic Change*, Vol. 47 No. 4, pp. 325-352.
- Leary, N., Adejuwon, J., Bailey, W., Barros, V., Caffera, M., Chinvano, S. and Leary, N. (2006), "For whom the bell tolls: vulnerabilities in a changing climate", A Synthesis from the AIACC Project AIACC Working Papers, available at: www.aiaccproject.org
- Li, C., Tang, Y., Luo, H., Di, B. and Zhang, L. (2013), "Local farmers' perceptions of climate change and local adaptive strategies: a case study from the middle Yarlung Zangbo river valley, Tibet, China", *Environmental Management*, Vol. 52 No. 4, pp. 894-906.

- Lotsch, A. (2006), "Sensitivity of cropping patterns in Africa to transient climate change", Policy Research Working Paper; No. 4289, World Bank, Washington, DC, available at: <https://openknowledge.worldbank.org/handle/10986/7480> License: CC BY 3.0 IGO.
- Nelson, G.C., Rosegrant, M.W., Koo, J., Robertson, R., Sulser, T., Zhu, T. and Lee, D. (2009), *Climate Change: Impact on Agriculture and Costs of Adaptation - Appendix 1*, IFPRI, Washington DC.
- Nelson, G.C., Rosegrant, M.W., Koo, J., Robertson, R., Sulser, T., Zhu, T. and Lee, D. (2010), *The Costs of Agricultural Adaptation to Climate Change*, IFPRI, Washington DC.
- Niggol Seo, S., Mendelsohn, R., Ruz, E., Avila, F., Lozanoff, J., José Maria Irias, L. and Dinar, A. (2008), "An analysis of livestock choice: adapting to climate change in Latin American farms", World Bank Policy Research Working Paper No. 4164, available at: <https://ssrn.com/abstract=969241>
- Ogalleh, S.A., Vogl, C.R., Eitzinger, J. and Hauser, M. (2012), "Local perceptions and responses to climate change and variability: the case of Laikipia district, Kenya", *Sustainability*, Vol. 4 No. 12, pp. 3302-3325.
- Osman-Elasha, B., Goutbi, N., Spanger-Siegfried, E., Dougherty, B., Hanafi, A., Zakieldeen, S. and Osman, B. (2006), Adaptation Strategies to Increase Human Resilience Against Climate Variability and Change: Lessons from the Arid Regions of Sudan AIACC Working Papers, AIACC, Washington, DC, available at: www.aiaccproject.org
- Pasteur, K. (2011), "From vulnerability to resilience: a framework for analysis and action to build community resilience", *Vasa*, Practical Action Publishing, Vol. 128.
- Reed, M., Fraser, E.D.G., Morse, S. and Dougill, A.J. (2005), "Integrating methods for developing sustainability indicators to facilitate learning and action", *Ecology and Society*, Vol. 10 No. 1, pp. 1-6.
- Rurinda, J., Mapfumo, P., Van Wijk, M.T., Mtambanengwe, F., Rufino, M.C., Chikowo, R. and Giller, K.E. (2014), "Sources of vulnerability to a variable and changing climate among smallholder households in Zimbabwe: a participatory analysis", *Climate Risk Management*, Vol. 3, pp. 65-78.
- Santiago, O. (2001), "Vulnerability and adaptation to climate change: concepts, issues, assessment methods", Climate Change Knowledge Network Foundation Paper, available at: <http://citeseerx.ist.psu.edu/viewdoc/download?doi=10.1.1.119.576&rep=rep1&type=pdf>
- Shiferaw, B., Tesfaye, K., Kassie, M., Abate, T., Prasanna, B.M. and Menkir, A. (2014), "Managing vulnerability to drought and enhancing livelihood resilience in sub-Saharan Africa: technological, institutional and policy options", *Weather and Climate Extremes*, Vol. 3, pp. 67-79.
- Shisanya, C.A. (2005), "Economic analysis of maize-tepary bean production using a soil fertility replenishment product (PREP-PAC) in semi-arid Eastern Kenya", *Journal of Food, Agriculture & Environment*, Vol. 3 No. 2, pp. 208-212.
- Smit, B. and Wandel, J. (2006), "Adaptation, adaptive capacity and vulnerability", *Global Environmental Change*, Vol. 16 No. 3, pp. 282-292.
- The World Bank and GFDRR (2013), "Building resilience: integrating climate and disaster risk into development", available at: <http://documents.worldbank.org/curated/en/2013/11/18513435/building-resilience-integrating-climate-disaster-risk-development-world-bank-group-experience-vol-1-2-main-report>
- Turner Ii, B.L. (2010), "Vulnerability and resilience: coalescing or paralleling approaches for sustainability science?", *Global Environmental Change*, Vol. 20 No. 4, pp. 570-576.
- Twerefou, D.K., Adjei-Mantey, K. and Strzepek, N.L. (2014), "The economic impact of climate change on road infrastructure in sub-Saharan Africa countries: evidence from Ghana", WIDER Working Paper, No. 2014/032, available at: <http://hdl.handle.net/10419/96289>
- Viljoen, W. (2014), *Addressing Climate Change Issues in Eastern and Southern Africa: The Eac, Comesa, Sadc and The Tfta*, Trade Law Centres and the Sweddish Embassy, Nairobi.

- Wheeler, D. (2011), "Quantifying Vulnerability to Climate Change: Implications for Adaptation Assistance Working Paper 240 January 2011", New York, NY, 4164000416, 53.
- Whitbread, A.M., Jiri, O. and Maasdorp, B. (2004), "The effect of managing improved fallows of *Mucuna pruriens* on maize production and soil carbon and nitrogen dynamics in sub-humid Zimbabwe", *Nutrient Cycling in Agroecosystems*, Vol. 69 No. 1, pp. 59-71.
- Wilhite, D.A., Sivakumar, M.V.K. and Pulwarty, R. (2014), "Managing drought risk in a changing climate: the role of national drought policy", *Weather and Climate Extremes*, Vol. 3, pp. 4-13.
- Ziervogel, G., New, M., Archer Van Garderen, E., Midgley, G., Taylor, A., Hamann, R. and Warburton, M. (2014), "Climate change impacts and adaptation in South Africa", *Wiley Interdisciplinary Reviews: Climate Change*, Vol. 5 No. 5, pp. 605-620.
- Zimbabwe Meteorological Department (2006), *Climate Change in Zimbabwe*, Harare.

Corresponding author

Obert Jiri can be contacted at: obertjiri@yahoo.co.uk